









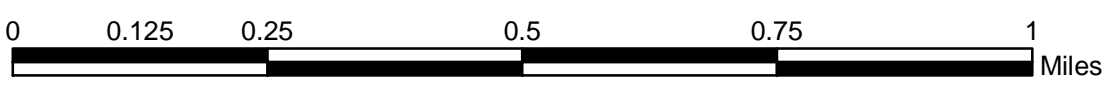

**Legend**

-  Extraterritorial Jurisdiction
-  Municipal Limit
-  City Streets

**Environmental Composite**

**Land Class**

-  Class I
-  Class II
-  Class III



The preparation of this map was financed in part through a grant provided by the North Carolina Coastal Management Program, through funds provided by the Coastal Zone Management Act of 1972, as amended, which is administered by the office of Ocean and Coastal Resources Management, National Oceanic and Atmospheric Administration.

Map prepared by:  
 Scott logel  
 Cape Fear Council of Governments  
 1480 Harbour Drive  
 Wilmington, NC 28401  
 7/1/04

Kure Beach  
 North Carolina

CAMA Land Use Plan  
 Environmental Composite Map

