






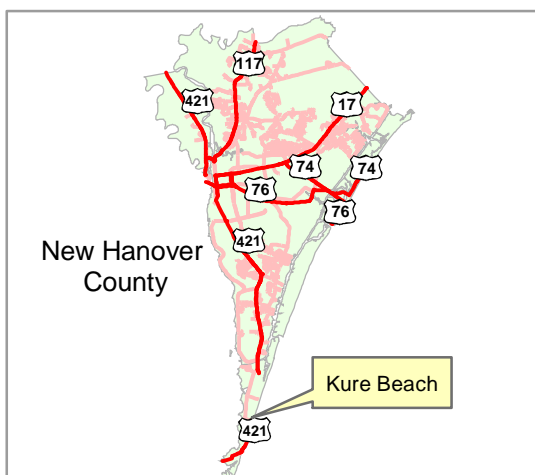
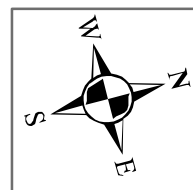


**Legend**

-  Municipal Limit
-  ETJ
-  U.S. Highway
-  Secondary Roads
-  Private Streets
-  City Streets
-  TIP Dow Widening



The preparation of this map was financed in part through a grant provided by the North Carolina Coastal Management Program, through funds provided by the Coastal Zone Management Act of 1972, as amended, which is administered by the office of Ocean and Coastal Resources Management, National Oceanic and Atmospheric Administration.

Map prepared by:  
 Scott Iogel  
 Cape Fear Council of Governments  
 1480 Harbour Drive  
 Wilmington, NC 28401  
 10/30/03

Kure Beach  
 North Carolina

CAMA Land Use Plan  
 Transportation System Map

